国土調査平成元年７月13日指定（国土庁告示第１号）
土地分類基本調査図（都道府県土地分類基本調査）

「この地図は建設省国土地理院長の承認を得て同院発行の二万五千分の一地形図を編集したものである。」
（承認番号）平３．沖情第　３７　号

土じょう図　Soil Map

沖縄本島中北部（金武・沖縄市北部）Northern and Central District of Okinawa Main Island (KIN-NORTHERN DISTRICT OF OKINAWA CITY)

凡　例　(LEGEND)

林地土壌
Forest Soils

乾性赤色土壌
Dry red soils
- Bim 1　為又１統　Bimata series 1
- Gog 1　具志山１統　Gogsyama series 1
- Nsk 1　野底１統　Nosoko series 1

適潤性赤色土壌
Moderately moist red soils
- Gog 2　具志山２統　Gogsyama series 2
- Bim 2　為又２統　Bimata series 2
- Nsk 2　野底２統　Nosoko series 2
- Ike　池之沢　Ikenozawa series

乾性黄色土壌
Dry yellow soils
- Kus 1　久志岳１統　Kushidake series 1
- Omo 1　於茂登岳１統　Omotodake series 1
- Yag 1　屋宜原１統　Yagibaru series 1
- Ura 1　浦内１統　Uraufi series 1
- Nak 1　名嘉真１統　Nakama series 1

適潤性黄色土壌
Moderately moist yellow soils
- Kus 2　久志岳２統　Kushidake series 2
- Omo 2　於茂登岳２統　Omotodake series 2
- Yag 2　屋宜原２統　Yagibaru series 2
- Ura 2　浦内２統　Uraufi series 2
- Nak 2　名嘉真２統　Nakama series 2

表層グライ系赤黄色土壌
Surface gleyed red and yellow soils
- Min 1　南明治山１統　Minaminmeiziyama series 1
- Min 2　南明治山２統　Minaminmeiziyama series 2

乾性塩基系暗赤色土壌
Dry eutric dark red soils
- Mdo　摩文仁統　Maburi series
- Kats　嘉津宇岳ａ統　Katsudake series a
- Katb　嘉津宇岳ｂ統　Katsudake series b
- Fur　古島統　Furujima series

乾性非塩基系暗赤色土壌
Dry dystric dark red soils
- Uog 1　宇江城１統　Uejiro series
- Nko 1　仲尾次１統　Nakaoji series 1
- Nko 2　仲尾次２統　Nakaoji series 2

混合土壌
Mixture soils
- Ikb　池原統　Ikehara series

幼質未熟土壌
Immature clay soils
- Kya　慶佐次統　Kyan series
- Ina　稲嶺統　Inarmine series

砂質未熟土壌
Immature sand soils
- Nas　名城統　Nashiro series

グライ土壌
Gley soils
- Kin　喜名統　Kina series

岩屑性土壌
Gravel soils
- 石島統　Ishidake series

岩石地
Rocky land

耕地土壌
Arable Soils

灰色台地土壌（石灰質）
Gray upland soils (calcareous)
- Iem　稲嶺統　Inamine series
- Ipu　伊佩統　Ipu series

細粒赤色土壌
Fine-textured red soils
- Nkg　中川統　Nakagawa series
- Gsk　真志喜統　Gushiken series

細粒黄色土壌
Fine-textured yellow soils
- Yar　屋良統　Yara series
- Adn　阿陀尼原統　Adanibara series
- Ada　安田統　Ada series

礫質黄色土壌
Gravelly yellow soils
- Krd　カーラ岳統　Kiradake series

細粒暗赤色土壌
Fine-textured dark red soils
- Tra　多良間統　Tarama series
- 糸州統　Itosu series

礫質暗赤色土壌
Gravelly dark red soils
- Mbr　摩文仁統　Maburi series
- Mez　真栄里統　Mawzato series

細粒褐色低地土壌、斑紋なし
Fine-textured brown lowland soils
- Onh　小那覇統　Onaha series
- Hmy　浜屋統　Hamaya series
- Mky　真栄原統　Makiya series

中粗粒褐色低地土壌、斑紋なし
Medium and coarse-textured brown lowland soils
- Kwt　川田統　Kawata series
- Yab　屋部統　Yabu series

細粒褐色低地土壌、斑紋あり
Fine-textured brown lowland soils, with mottling
- Mnc　南浦安統　Minamihoan series

中粗粒褐色低地土壌、斑紋あり
Medium and coarse-textured brown lowland soils, with mottling
- Hig　東　統　Higashi series

細粒灰色低地土壌、灰色系
Fine-textured gray lowland soils, gray type
- Agt　安慶田統　Ageda series

中粗粒灰色低地土壌、灰色系
Medium and coarse-textured gray lowland soils, gray type
- Tny　天仁屋統　Teniya series

細粒強グライ土壌
Fine-textured Strong-gley soils
- Nago　名護統　Nago series

中粗粒強グライ土壌
Medium and coarse-textured Strong-gley soils
- Ona　恩納統　Onna series
- Utb　内花統　Uchibana series

礫質強グライ土壌
Gravelly Strong-gley soils
- Yka　屋嘉田統　Yakata series

造成低地土壌
Manmade lowland soils
- FYG　細粒黄色グライ相　Fine-textured yellow soils, Gley soils phase
- Gow　灰色台地土多湿相　Glay upland soils, wet soil phase

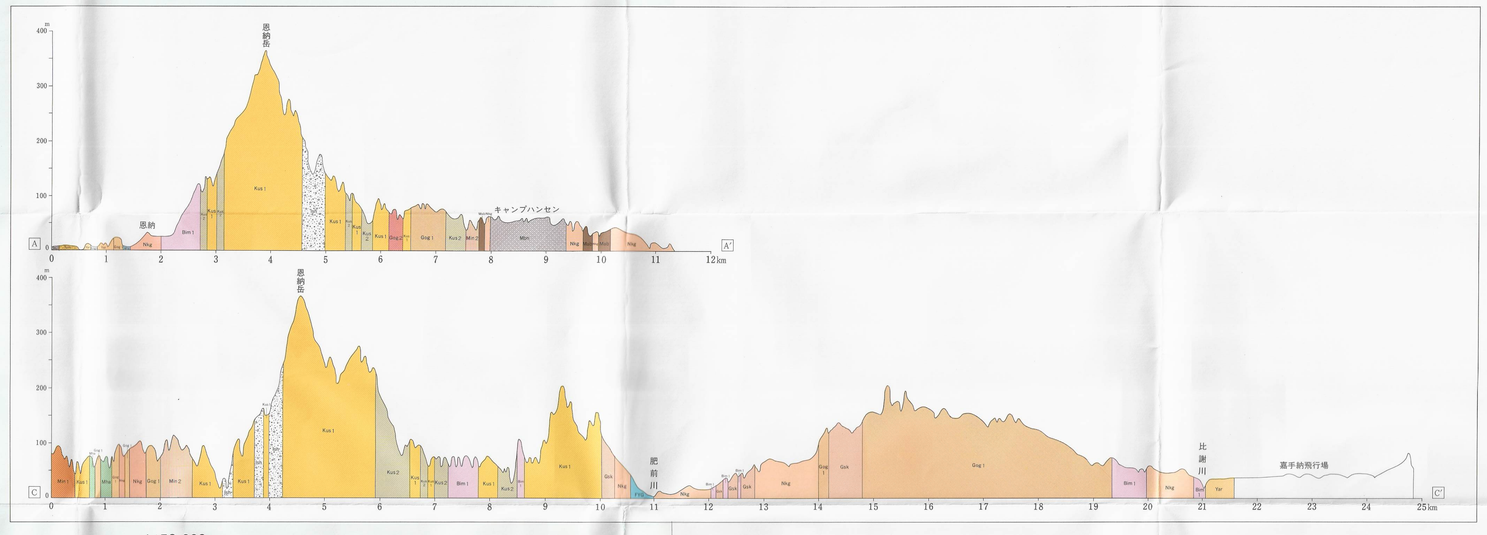

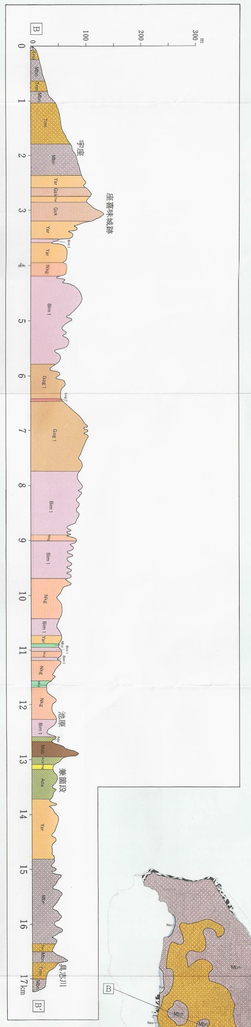

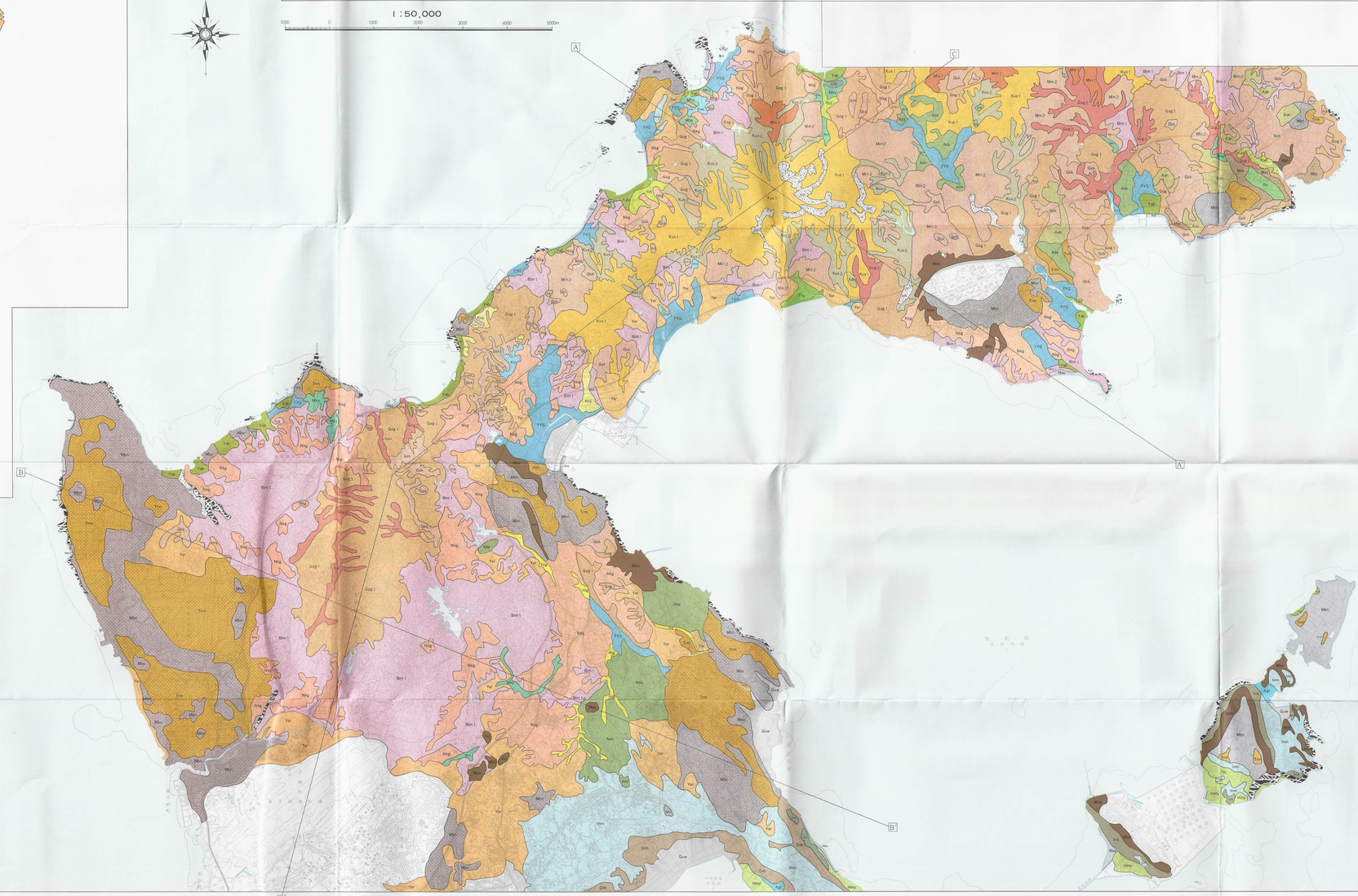

位　置　図

調　整：国　土　庁　　Correlater : National Land Agency
実施機関：沖　縄　県　　Working Organization : Okinawa Prefecture
調 査 者：喜 名 哲 秀（沖縄県農業試験場）　Researchers : KEISHU KINA (Agricultural experiment station)
亀　谷　　茂（沖縄県農業試験場）　SHIGERU KAMEYA (Agricultural experiment station)
生　沢　　均（沖縄県林業試験場）　HITOSHI IKUZAWA (Forestry experiment station)

平成四年三月発行　沖縄県

北海道地図株式会社東京支店
電話（03）3839―5881